

**Secretaria de Meio Ambiente e Desenvolvimento Sustentável - SEMAD**  
**Centro de Informações Meteorológicas e Hidrológicas do Estado de Goiás - CIMEHGO**  
**Sala de Situação de Monitoramento de Riscos e Desastres Naturais**

Boletim nº: 0114

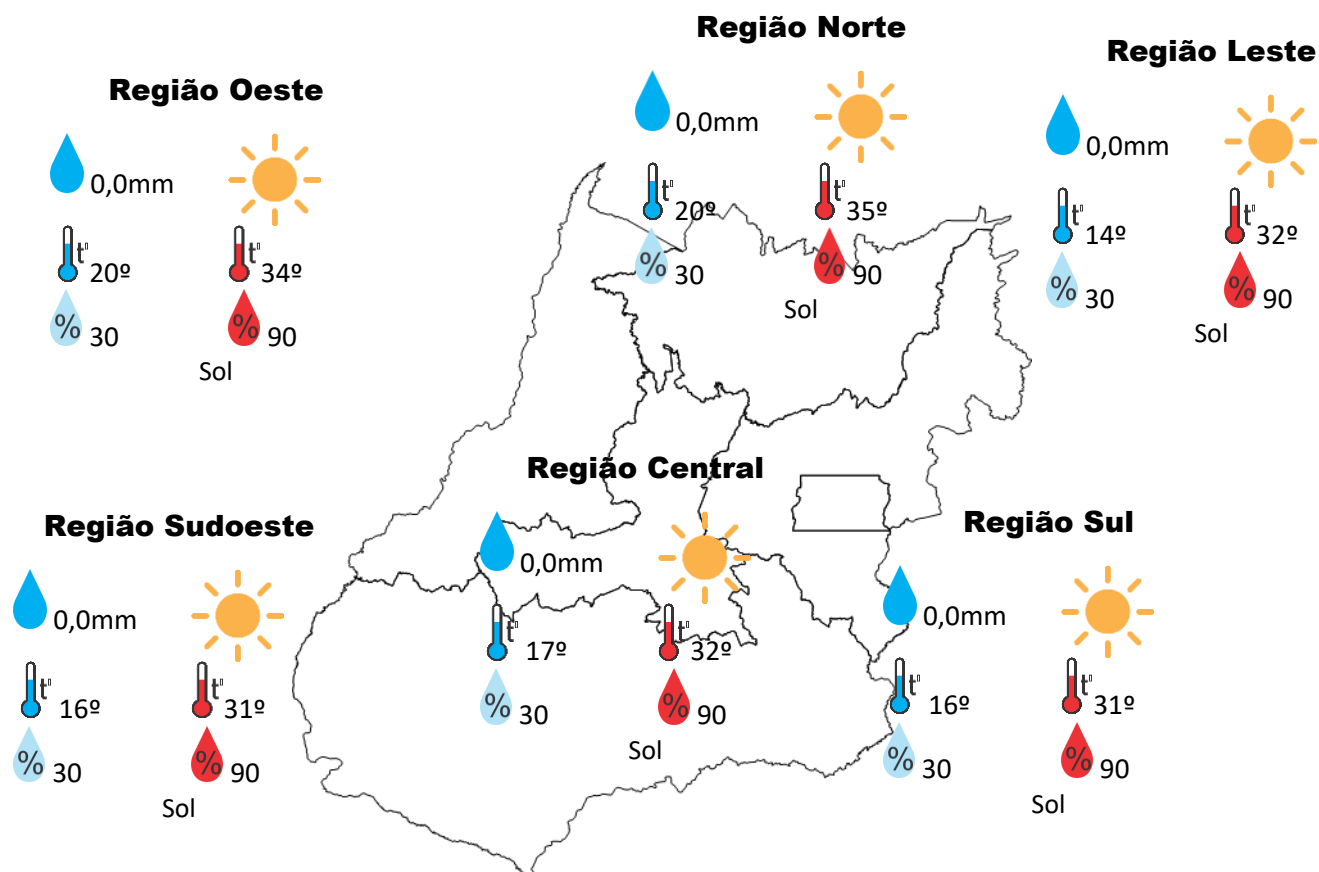
Elaborado na data: **12/05/2023**

Previsão para data: **13/05/2023**

**Informações do Tempo para o Estado**

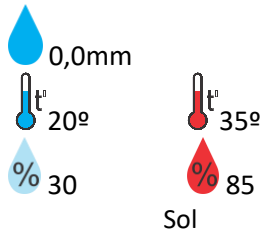
**Sábado**, ainda com predomínio de sol em todas as regiões de Goiás, as temperaturas serão amenas pela manhã e elevadas no período da tarde, gradativamente a umidade relativa do ar entra em declínio no período da tarde.

**Capital:** Sol, temperatura máxima podendo chegar aos 30°C e umidade relativa do ar, variando entre 30% a 90%, o nascer do sol será às 06:32hs e o pôr do sol às 17:54hs.

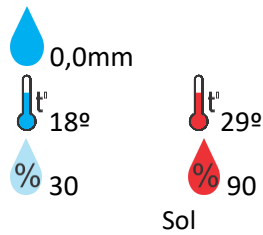


### Previsão para alguns municípios:

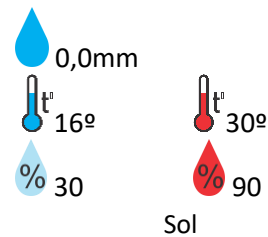
#### Porangatu



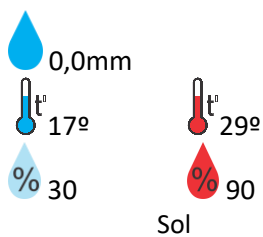
#### Catalão



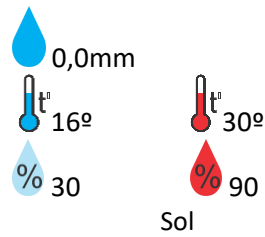
#### Jataí



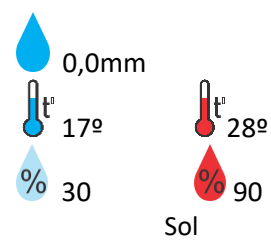
#### Rio Verde



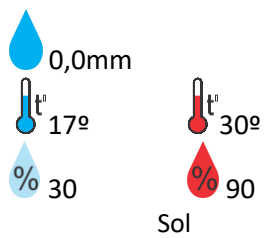
#### Luziânia



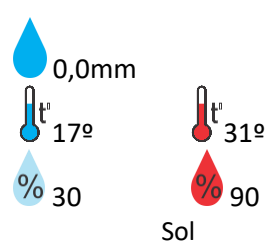
#### Anápolis



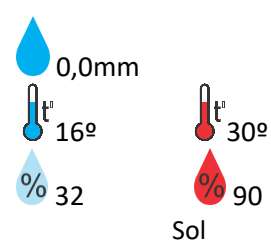
#### Goiânia



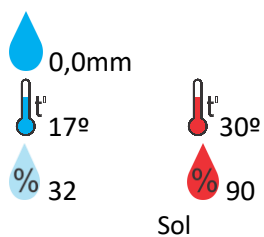
#### Itumbiara



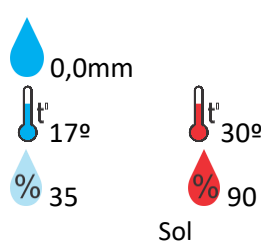
#### Ouvidor



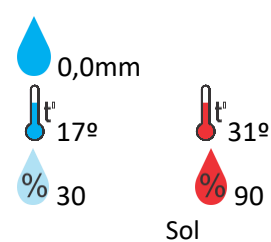
#### Goiandira



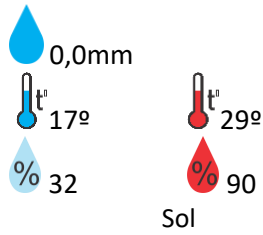
#### Três Ranchos



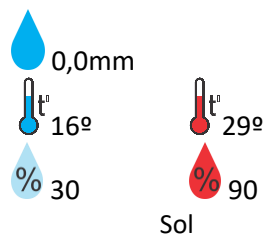
#### Cumari



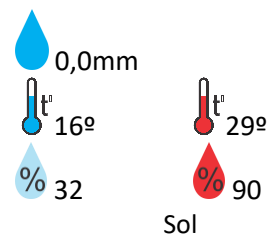
### Ipameri



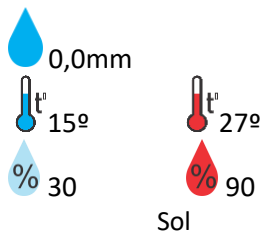
### Nova Aurora



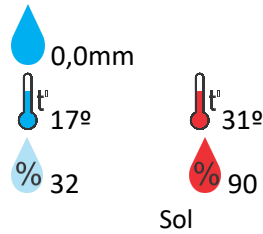
### Formosa



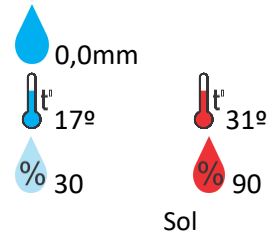
### Cristalina



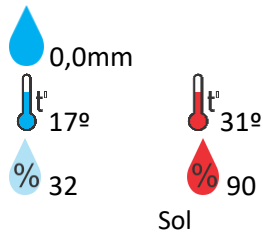
### Santa Helena



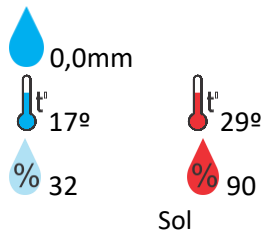
### Ceres



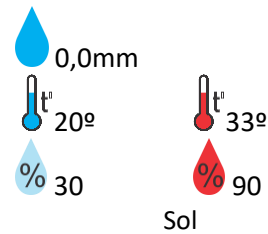
### Goianésia



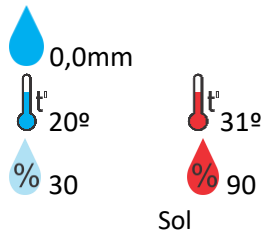
### Davinópolis



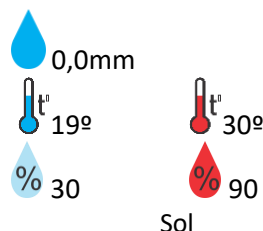
### Rubiataba



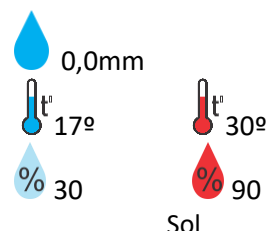
### Flores de Goiás



### Iporá



### Pirenópolis



**OBS:** As informações contidas nesse boletim do tempo levam em consideração dados das variáveis meteorológicas previstas por modelos meteorológicos e análise de imagens de satélite do dia 12/05/2023 às 07:00 horas

**Secretaria de Meio Ambiente e Desenvolvimento Sustentável - SEMAD**  
**Centro de Informações Meteorológicas e Hidrológicas do Estado de Goiás - CIMEHGO**  
**Sala de Situação de Monitoramento de Riscos e Desastres Naturais**

Boletim nº: 0114

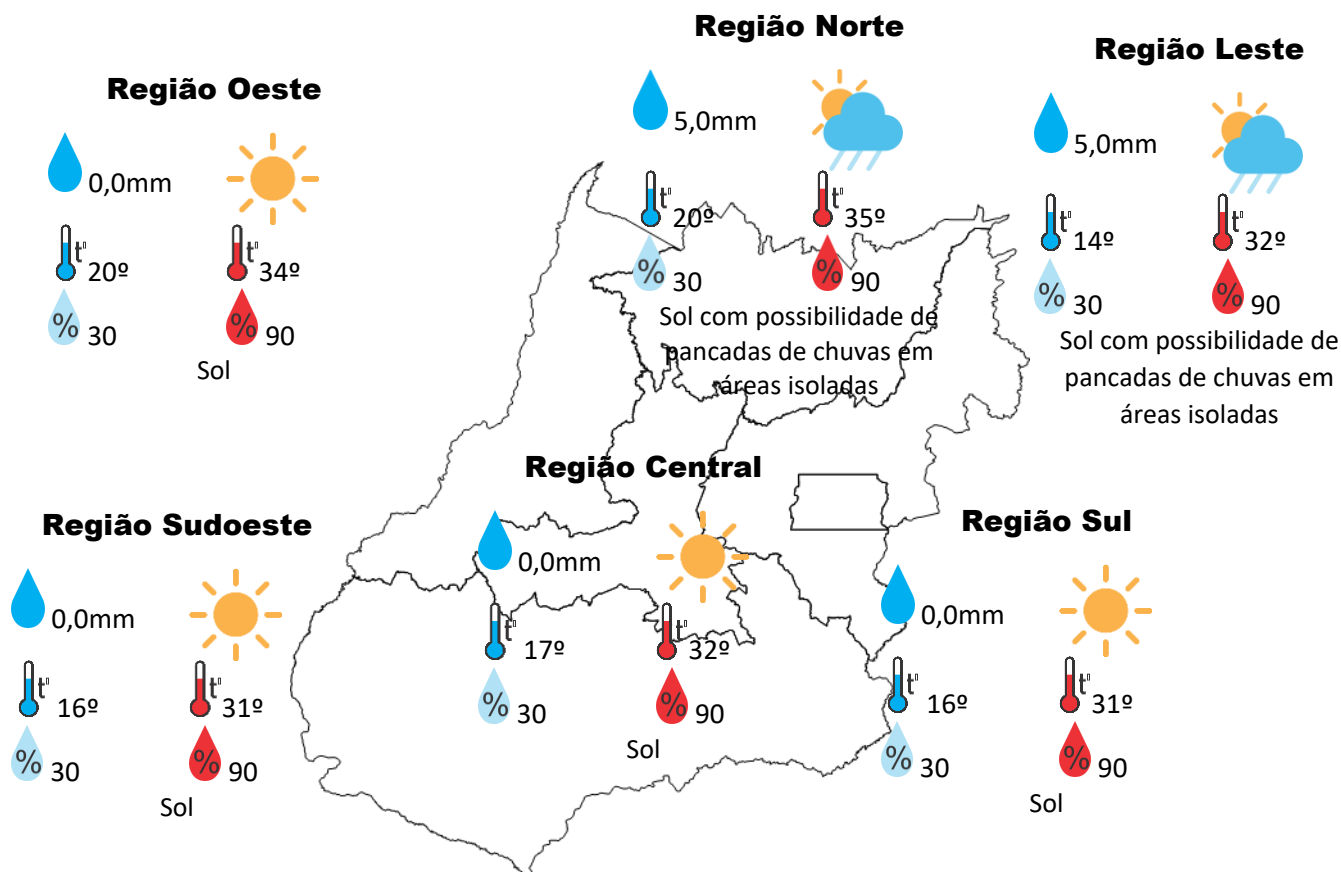
Elaborado na data: **12/05/2023**

Previsão para data: **14/05/2023**

**Informações do Tempo para o Estado**

**Domingo**, com predomínio de sol em todas as regiões de Goiás, as temperaturas serão amenas pela manhã e elevadas no período da tarde. O transporte de umidade da região norte do país combinado com o calor poderá provocar pancadas de chuvas em áreas isoladas em algumas regiões do Estado de Goiás.

**Capital:** Sol, temperatura máxima podendo chegar aos 30°C e umidade relativa do ar, variando entre 30% a 90%, o nascer do sol será às 06:32hs e o pôr do sol às 17:54hs.

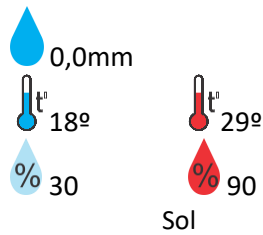


### Previsão para alguns municípios:

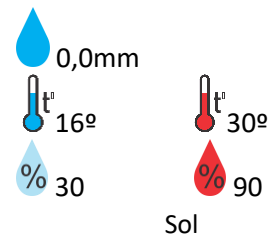
#### Porangatu



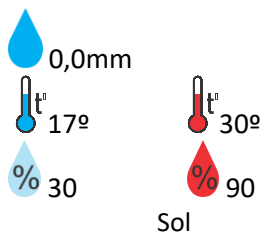
#### Catalão



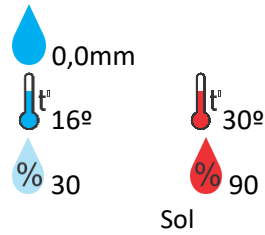
#### Jataí



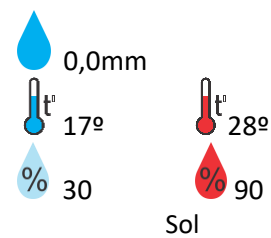
#### Rio Verde



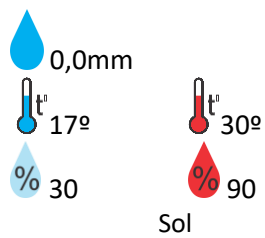
#### Luziânia



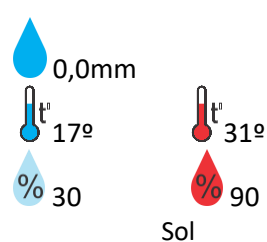
#### Anápolis



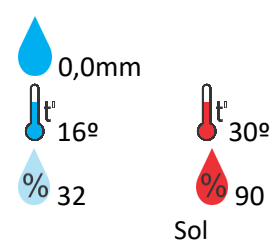
#### Goiânia



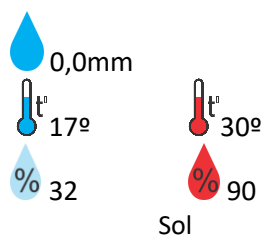
#### Itumbiara



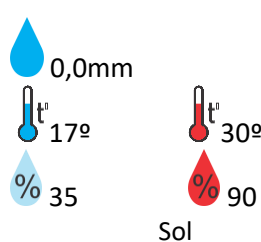
#### Ouvidor



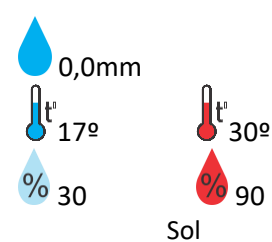
#### Goiandira



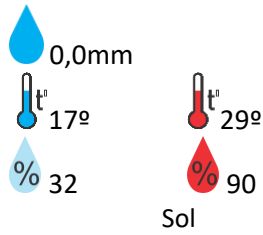
#### Três Ranchos



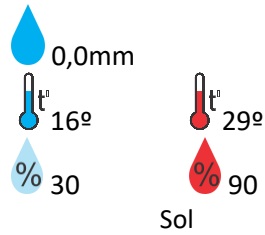
#### Cumari



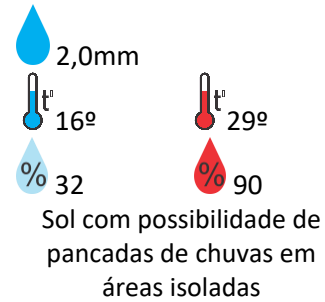
### Ipameri



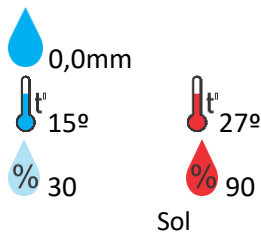
### Nova Aurora



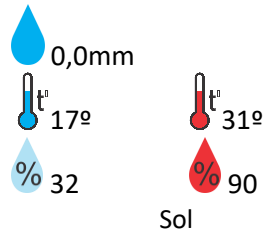
### Formosa



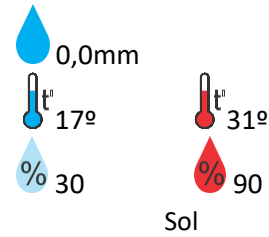
### Cristalina



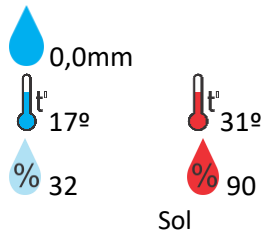
### Santa Helena



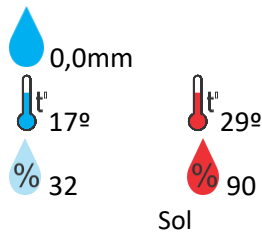
### Ceres



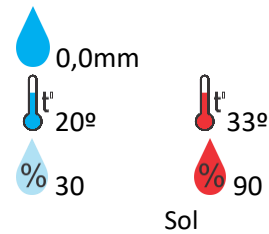
### Goianésia



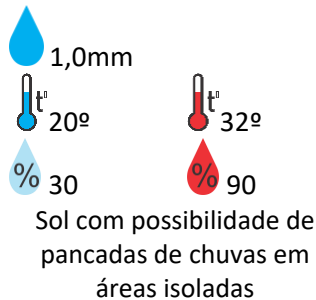
### Davinópolis



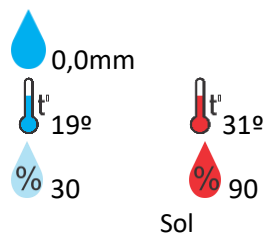
### Rubiataba



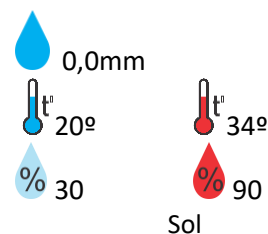
### Flores de Goiás



### Iporá



### Aruanã



**OBS:** As informações contidas nesse boletim do tempo levam em consideração dados das variáveis meteorológicas previstas por modelos meteorológicos e análise de imagens de satélite do dia 12/05/2023 às 07:00 horas